


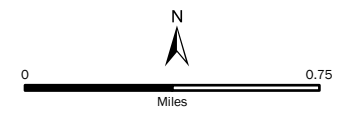


RESIDENTIAL TRASH COLLECTION FRANCHISE
LA CRESCENTA / MONTROSE

Communities

- 1 Angeles National Forest
- 2 La Crescenta-Montrose

-  Supervisorial District Boundary
-  La Crescenta / Montrose
-  Community Boundary



AREA	TRASH COLLECTION
1	Monday
2	Tuesday
3	Wednesday
4	Thursday
5	Friday



Date: 7/18/2023
 SMPM Division, Mapping & GIS Services Section (HCHANG)
 Data Sources: Geographic data from eGIS Repository. All rights reserved.
 Disclaimer: This product is for informational purposes and may not have been prepared for or be suitable for legal engineering, or surveying purposes. Users of this information should review or consult the primary data and information sources to ascertain the usability of the information.