


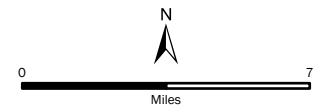


RESIDENTIAL TRASH COLLECTION FRANCHISE SANTA CLARITA VALLEY

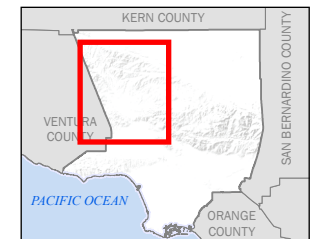
Communities

- | | |
|---------------------------|---|
| 1 Acton | 10 San Francisquito Canyon/
Bouquet Canyon |
| 2 Agua Dulce | 11 Sand Canyon |
| 3 Angeles National Forest | 12 Saugus |
| 4 Bouquet Canyon | 13 Saugus/Canyon Country |
| 5 Bouquet Canyon | 14 Stevenson Ranch |
| 6 Canyon Country | 15 Twin Lakes/Oat Mountain |
| 7 Castaic | 16 Val Verde |
| 8 Newhall | 17 West Antelope Valley |
| 9 Placerita Canyon | |

-  Supervisorial District Boundary
-  Santa Clarita Valley
-  Community Boundary



AREA	TRASH COLLECTION
1	Monday
2	Tuesday
3	Wednesday
4	Thursday
5	Friday



Date: 7/18/2023
 SMPM Division, Mapping & GIS Services Section (HCHANG)
 Data Sources: Geographic data from eGIS Repository. All rights reserved.
 Disclaimer: This product is for informational purposes and may not have been prepared for or be suitable for legal engineering, or surveying purposes. Users of this information should review or consult the primary data and information sources to ascertain the usability of the information.