



La Canada Flintridge

Unincorporated

Glendale



Pasadena

ARROYO SECO

### FLOOD RISK ALONG THE ARROYO SECO

Until sediment removal at Devil's Gate Dam takes place, there continues to be an increased risk of flooding to communities along the Arroyo Seco during severe storm events.




- Potential flooding of 650 parcels
- 447 parcels with structures in Pasadena, South Pasadena, and Los Angeles
- Requires 110 freeway closure

To protect local communities, a Flood Hazard Warning Plan is in place to notify emergency response agencies in the event of flooding along the Arroyo Seco Channel.

Los Angeles

South Pasadena

**Legend**

-  Overtopping Areas
-  Arroyo Seco Channel
-  Arroyo Seco Watershed